






**LEGEND**

-  PROPERTY/RIGHT-OF-WAY LINE
-  CENTERLINE
-  PROPOSED ADDITIONAL PAVEMENT
-  EXISTING PAVEMENT TO BE OVERLAYED
-  EXISTING PAVEMENT TO BE R&R'd FROM SEAM TO 100.00 FEET PAST END OF RADIUS

**NOTES**

- 1) NEW PAVEMENT WIDTH IS 38.00 FEET WIDE
- 2) THERE IS A 5.00 FOOT BIKE TRAIL ON EACH SIDE OF THE ROAD.
- 3) CAR TRAVEL LANES ARE 14.00 FOOT WIDE.



SCALE 1" = 200'